



HAMLET OF ENTERPRISE

BYLAW #2022-130
"ACQUISITION BYLAW - LOT 3, BLOCK 6, PLAN 1476"

Approved: August 9, 2022
Motion: 2022-300

**HAMLET OF ENTERPRISE
BY-LAW NO. 2022-130**

Being a Bylaw of the Municipal Corporation of the Hamlet of Enterprise in the Northwest Territories authorizing the Municipal Corporation of the Hamlet of Enterprise to acquire real property by way of purchase, pursuant to section 57 of the *Hamlets Act*, S.N.W.T.2003, C-22.

Whereas it is deemed necessary and in the public interest that the Municipal Corporation of the Hamlet of Enterprise in the Northwest Territories to acquire the land described hereunder for the orderly development of property;


Now therefore be it resolved, that the Council of the Municipal Corporation of the Hamlet of Enterprise, at a duly assembled meeting, enact as follows:

The Mayor and Senior Administrative Officer are hereby authorized on behalf of the Municipal Corporation of the Hamlet of Enterprise to acquire from the **Government of the Northwest Territories Department of Lands for the sum of one dollar (\$1.00)** the land described hereunder:

The whole of **Lot 3, Block 6** in the Hamlet of Enterprise in the Northwest Territories according to the Plan of Survey filed in the Land Titles Office under Number **1476** upon the following terms and conditions:

That this by-law shall come into effect upon the day of final passage thereof,

Read first time this 18th day of July, 2022.



Mayor



Senior Administrative Officer

Read second time this 18th day of July, 2022.



Mayor



Senior Administrative Officer

Read third time this 9th day of August, 2022.



Mayor



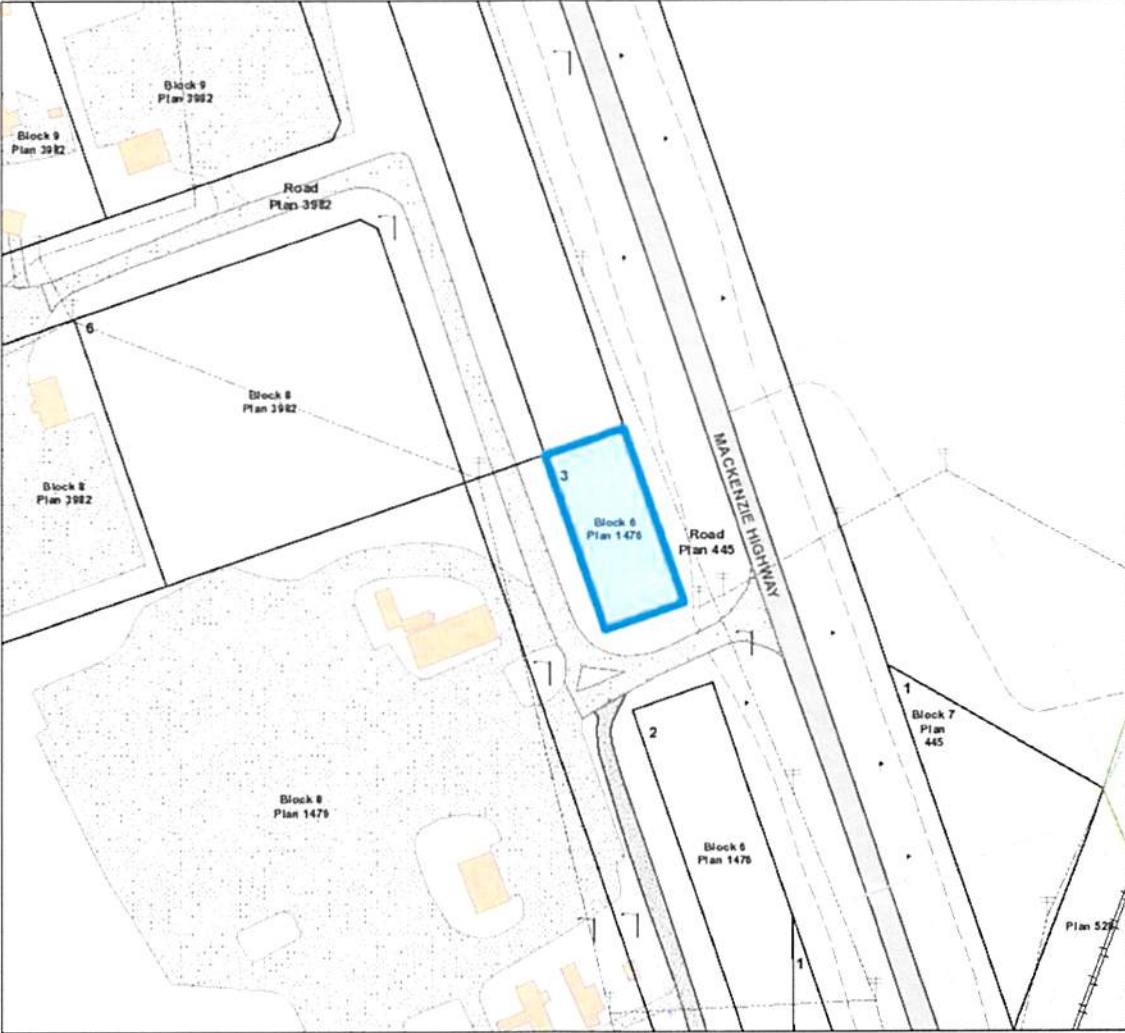
Senior Administrative Officer

It is hereby certified that this Bylaw No. 2022-130 has been made with the requirement/s of the Hamlet's Act and the Bylaws of the Hamlet of Enterprise.












Senior Administrative Officer






April 24, 2022

Legend

 Block Land Transfer Boundaries	 Municipal Boundaries
 Development Areas	 Condominium Units
 Surveyed Parcels	 Building Footprints
 Surveyed Easements	 Line Approximately 3.1m from O.H.W.M.
 Surface Land Withdrawal	

Scale 1: 2,000
 50 metres

 UTM Zone: 11
 COPYRIGHT Government of the Northwest Territories,
 Department of Lands.